


# Warren County Board of Supervisors

## REPORT OF COMMITTEE ON ASSESSMENT ROLLS


Your Committee on Environmental Concerns & Real Property Tax Services reports that they have verified the footings of the assessment rolls, referred to it as finalized by the Department of Equalization and Assessment, and certify that the following is a correct copy of such footings.


Dated: October 20, 2017


### ENVIRONMENTAL CONCERNS & REAL PROPERTY TAX SERVICES COMMITTEE

  
James Brock, Chairman

  
Claudia Braymer


  
Eugene J. Merlino

  
John F. Strough

  
Dennis L. Dickinson

  
Peter V. McDevitt

  
Craig Leggett

  
Matthew J. Simpson

\_\_\_\_\_  
Vacant

REVISED

2017 FOOTINGS

TOWN	COLUMN 1 TOWN TAXABLE	COLUMN 2 COUNTY TAXABLE	COLUMN 3 FIXED \$ EXEMPTS	COLUMN 4 TOTAL 2 + 3	COLUMN 5 PARTIAL EXEMPTS	COLUMN 6 GRAND TOTAL 4 + 5
BOLTON	1,563,197,868	1,561,577,882	0	1,561,577,882	12,060,873	1,573,638,755
CHESTER	740,474,703	740,474,703	550	740,475,253	24,491,815	764,967,068
GLENS FALLS	776,283,027	773,273,787	3,630	773,277,417	25,380,335	798,657,752
HAGUE	451,370,424	450,032,513	6,000	450,038,513	15,142,605	465,181,118
HORICON	643,552,419	643,552,419	10,700	643,563,119	15,699,120	659,262,239
JOHNSBURG	8,895,467	8,857,575	60	8,857,635	1,473,948	10,331,583
LAKE GEORGE INSIDE	234,933,699	230,065,048	0	230,065,048	7,018,744	237,083,792
OUTSIDE	878,868,810	877,322,847	0	877,322,847	13,664,543	890,987,390
<b>TOTAL</b>	<b>1,113,802,509</b>	<b>1,107,387,895</b>	<b>0</b>	<b>1,107,387,895</b>	<b>20,683,287</b>	<b>1,128,071,182</b>
LAKE LUZERNE	417,110,033	412,909,234	12,000	412,921,234	16,427,749	429,348,983
QUEENSBURY	3,617,471,981	3,623,524,194	32,000	3,623,556,194	112,084,378	3,735,640,572
STONY CREEK	1,360,783	1,356,469	3,410	1,359,879	491,735	1,851,614
THURMAN	164,218,230	163,190,082	1,500	163,191,582	42,925,776	206,117,358
WARRENSBURG	338,295,145	334,911,564	0	334,911,564	16,806,906	351,718,470
<b>TOTAL</b>	<b>9,836,032,589</b>	<b>9,821,048,317</b>	<b>69,850</b>	<b>9,821,118,167</b>	<b>303,668,527</b>	<b>10,124,786,694</b>

REVISED

### 2017 District Totals

Town	Lighting District	Total	Fire District	Total	Water District	Total	Fire Protection	Total	Sewer District	Total	Misc	Total
Bolton		503,234,408		1,572,838,805								
Chester			Chester#2 529,301,808 Pottersville#3 183,098,785		Chester#1 37,482,919 Pottersville#2 11,426,126		North Creek 45,551,469 Riverside 22,983,366		Loon Park 240,070,324 Schroon Park 62,760,716 Schroon Park - Exempt 5,965,350			
Hague		41,505,569					457,288,748					
Horicon							654,668,409		Schroon Park 169,102,132 Schroon Park - Exempt 742,000			
Johnsburg			2,234,009		2,028,961		6,887,174				EMS	9,121,183
Lake George					D. Point Water 23,502,420		Lk George #1 843,187,917 Lk George #2 50,856,550		Caldwell Sch - Units 2 Caldwell Other-Units 6,021 Caldwell Capital Imp 162,638,351			
Lake Luzerne	Lk Luzerne 104,031,100 Hudson Grove 17,081,380 Lk Vanare 10,059,426 Whitcon Beach 13,398,441		429,681,323		Lk Luzerne 154,723,792 Hudson Grove 17,093,245						EMS	429,566,323
Queensbury	Fort Amherst 20,038,208 Cleverdale 110,629,200 Pinewood 3,672,600 South Qsby 80,542,843 West Qsby 179,980,696 Queensbury 838,313,301				Shore Colony 15,533,220 Qsby Exempt 203,373,231 Qsby Non-Exe 2,295,376,688		3,751,476,182		P-A-C - Units 0.00 Reservoir - Units 25.00 Qsby Cons SSD 12,418.76 S Q/Q Ave - Units 1,126.77 Route 9 - Units 6,023.67 WC Industrial Pk 11,614,100 West Qby Sewer Dis 646.72		Library 3,747,979,226 EMS 3,747,979,226 GL Protect 334.35 Lk SS Pro 176.04 DunBay1 60.00 DunBay2 11.00	
Stony Creek							1,455,964					
Thurman							169,296,258					
Warrensburg		232,051,914	352,957,170		191,534,830				80,607,993			
Glens Falls											Library 811,610,465 GF BID 56,452,005	
Warren County									Benefit Sewer-Acres 62.11			