



REPORT OF COMMITTEE ON ASSESSMENT ROLLS

Your Committee on Real Property Tax Services reports that they have verified the footings of the assessment rolls, referred to it as finalized by the Department of Equalization and Assessment, and certify that the following is a correct copy of such footings.


Dated: October 19, 2012


REAL PROPERTY TAX SERVICES COMMITTEE


Frederick H. Monroe, Chairman


Ralph W. Bentley


William Loeb


Dennis L. Dickinson


Peter V. McDevitt

2012 District Totals

Town	Lighting District	Lighting Total	Fire District	Fire Total	Water District	Water Total	Fire Protection	Fire Total	Sewer District	Sewer Total	Misc	Total
Bolton		494,008,436		1,543,964,395		448,189,778						
Chester			Chester#2 Pottersville#3	533,758,923 191,279,345	Chester#1 Pottersville#2	38,160,028 11,777,281	North Creek Riverside	46,339,252 23,535,002	Loon Park Schroon Park	244,862,962 70,367,733		244,862,962 70,367,733
Hague		40,917,727						451,259,557	Schroon Park - Exempt	7,401,400		7,401,400
Horicon								660,362,596	Schroon Park	172,099,260		172,099,260
Johnsburg				2,191,874		2,157,947		6,801,018	Schroon Park - Exempt	2,963,600		2,963,600
Lake George					D. Point Water	23,829,190	Lk George #1 Lk George #2	836,737,740 45,910,452	Caldwell Sch - Units Caldwell Other-Units Caldwell Capital Imp	331 5,879 161,727,020		331 5,879 161,727,020
Lake Luzerne	Lk Luzerne Hudson Grove Lk Vanare Whitcon Beach	87,297,523 15,278,747 9,461,669 12,286,996		360,406,911	Lk Luzerne Hudson Grove	158,978,760 15,278,747					EMS	360,406,911
Queensbury	Fort Amherst Cleverdale Pinewood South Qsby West Qsby Queensbury	17,417,500 97,471,168 2,966,207 52,791,030 132,738,467 664,269,818			Shore Colony Qsby Exempt Qsby Non-Exe	10,181,200 155,241,252 1,749,015,686		2,976,316,725	P-A-C - Units Reservoir - Units Qsby Cons SSD S Q/Q Ave - Units Route 9 - Units WC Industrial Pk West Qby Sewer Dist	32.00 24.00 11,114.30 1,101.61 5,506.82 10,801,600 532.29	Library EMS GL Protect Lk SS Pro	2,968,610,175 2,968,610,175 331.86 179.00
Stony Creek								1,578,741				1,578,741
Thurman								164,021,355				164,021,355
Warrensburg		228,278,981		348,006,031		187,840,920				70,037,179		70,037,179
Glens Falls											Library GF BID	810,514,080 53,178,690
Warren County									Benefit Sewer-Acres	62.10		62.10

2012 FOOTINGS

TOWN	COLUMN 1 TOWN TAXABLE	COLUMN 2 COUNTY TAXABLE	COLUMN 3 FIXED \$ EXEMPTS	COLUMN 4 TOTAL 2 + 3	COLUMN 5 PARTIAL EXEMPTS	COLUMN 6 GRAND TOTAL 4 + 5
BOLTON	1,534,093,825	1,533,701,023	1,500	1,533,702,523	10,977,742	1,544,680,265
CHESTER	746,868,052	746,868,052	2,050	746,870,102	25,243,478	772,113,580
GLENS FALLS	764,142,219	764,231,954	2,130	764,234,084	23,843,284	788,077,368
HAGUE	444,782,912	444,425,885	12,500	444,438,385	15,834,582	460,272,967
HORICON	651,225,222	651,212,577	22,800	651,235,377	14,253,879	665,489,256
JOHNSBURG	8,861,178	8,856,689	1,050	8,857,739	1,501,272	10,359,011
LAKE GEORGE INSIDE	217,169,606	216,036,150	0	216,036,150	3,157,928	219,194,078
OUTSIDE	873,713,843	872,320,805	0	872,320,805	13,449,910	885,770,715
TOTAL	1,090,883,449	1,088,356,955	0	1,088,356,955	16,607,838	1,104,964,793
LAKE LUZERNE	350,301,546	348,180,986	6,000	348,186,986	11,779,185	359,966,171
QUEENSBURY	2,891,759,416	2,880,942,849	35,710	2,880,978,559	77,890,148	2,958,868,707
STONY CREEK	1,470,185	1,467,728	7,790	1,475,518	930,783	2,406,301
THURMAN	158,935,174	158,261,720	3,000	158,264,720	41,674,025	199,938,745
WARRENSBURG	335,690,034	332,003,576	0	332,003,576	15,073,065	347,076,641
TOTAL	8,979,013,212	8,958,509,994	94,530	8,958,604,524	255,609,281	9,214,213,805